


**GLASGOW CITY COUNCIL
(PACIFIC QUAY)
(TRAFFIC REGULATION) (AMENDMENT) ORDER 2015**


Glasgow City Council in exercise of the powers conferred upon it under the Road Traffic Regulation Act 1984 ("the Act") and of all other enabling powers and after consultation with the Chief Constable of Police Scotland in accordance with Part III of Schedule 9 of the Act, hereby make the following Order.

The Order may be cited as the "Glasgow City Council (Pacific Quay) (Traffic Regulation) (Amendment) Order 2015" and shall come into operation on 13th July 2015.

The orders specified in Schedule 1 shall have the effect subject to the amendments specified in that Schedule.

Sealed with the Common Seal of Glasgow City Council and subscribed for it and on its behalf by BRIAN DEVLIN, EXECUTIVE DIRECTOR OF LAND AND ENVIRONMENTAL SERVICES, AT GLASGOW, ON 6th JULY, TWO THOUSAND AND FIFTEEN.





SCHEDULE 1

ORDERS TO BE AMENDED

Name of Order

Glasgow City Council (Pacific Quay)
(Traffic Regulation) Order 2010

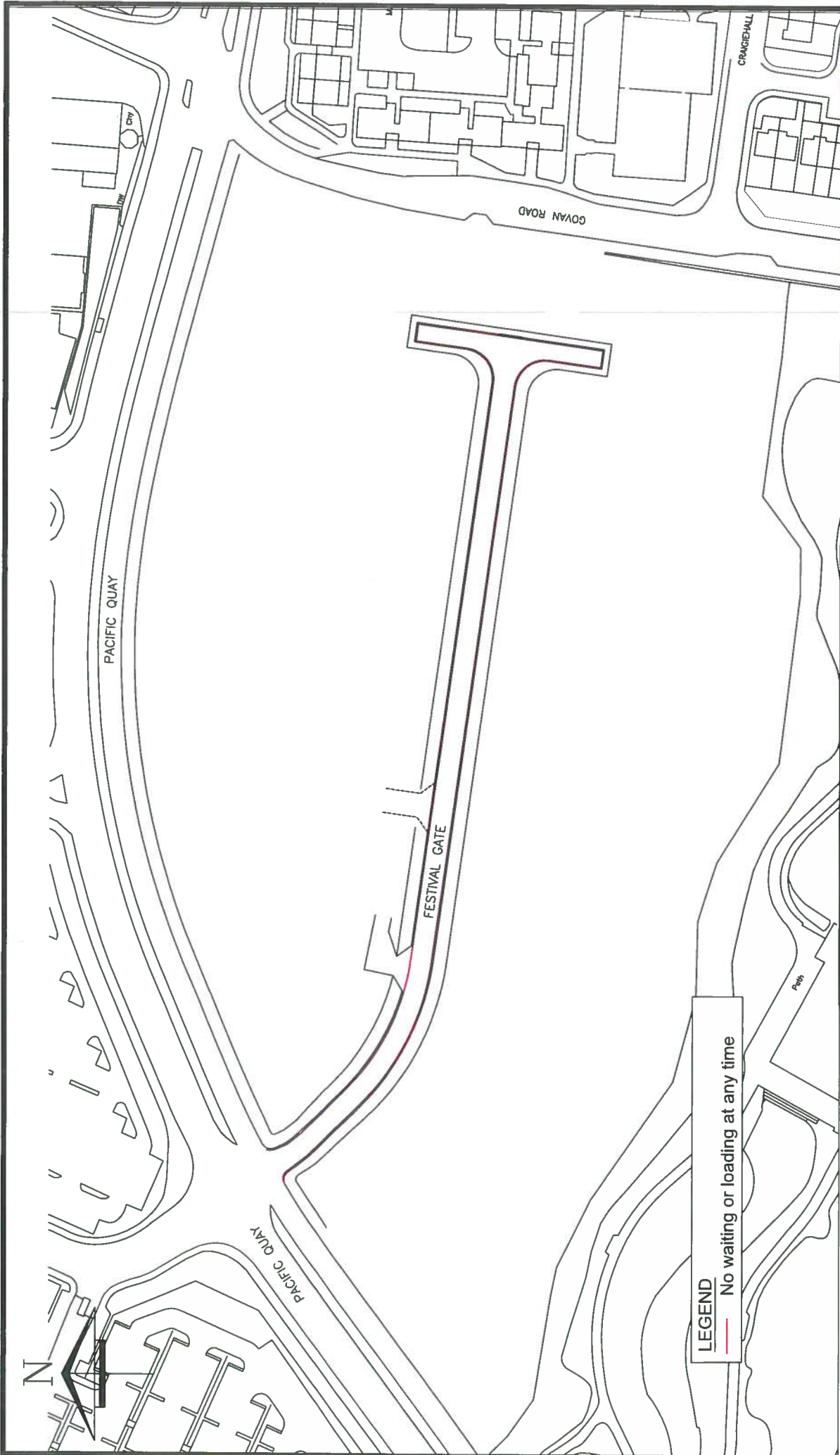
Extent of Amendment

In Schedule 1

Prior to the entry headed '**Govan Road**'
Add the following entry:

Festival Gate

1. from the extended south kerbline of Pacific Quay, southeastwards then eastwards to its eastern extremity (a distance of 273 metres or thereby) and including all turning areas. - All sides



Executive Director of Land and Environmental Services:
Brian Devlin
 Drg No : SW/15/125
 File No : Scale : NTS
 Prep: KB Date : April 2015
 Chkd: Issu: Status
 P C T R

**The Glasgow City Council
 (Pacific Quay)
 (Traffic Regulation)
 (Amendment) Order
 Layout of Amendment**

Land and Environmental Services, Traffic Operations & Road Safety, 231 George St, Glasgow, G1 1RX

Reproduced by permission of Ordnance Survey on behalf of HMSO. © Crown copyright and database right 2009. All rights reserved. Ordnance Survey Licence number 100023379

