


PERTH AND KINROSS COUNCIL
ROAD TRAFFIC REGULATION ACT 1984

PERTH AND KINROSS COUNCIL
(BLAIRGOWRIE TRAFFIC MANAGEMENT) (VARIATION) (NO 17) ORDER 2016
(01/16)

Perth and Kinross Council in exercise of the powers conferred on them by Sections 1, 2, 4, 32, 35, 44, 45, 46, 49 and 53 and Part IV of Schedule 9 and Schedule 10 to the Road Traffic Regulation Act 1984 (which Act of 1984 is hereinafter referred to as "the Act") and of all other powers enabling them in that behalf and after consultation with the Chief Constable in accordance with Part III of Schedule 9 to the Act hereby make the following Order:-

1. This Order may be cited as the "Perth and Kinross Council (Blairgowrie Traffic Management) (Variation) (No 17) Order 2016" and shall come into operation on the Twenty-second day of January Two thousand and sixteen.
2. The Perth and Kinross Council (Blairgowrie Traffic Management) Order 1998 is hereby varied and shall henceforth have effect subject to the amendments thereto specified and described in the Schedule to this Order.

SIGNED and the COMMON SEAL of the COUNCIL hereto AFFIXED at PERTH on the EIGHTEENTH day of JANUARY TWO THOUSAND AND SIXTEEN.


.....
Head of Legal & Governance Services

The Perth and Kinross Council (Blairgowrie Traffic Management) Order 1998
Schedule requires to be varied as follows:-

1. In **PART IV NO WAITING AT ANY TIME** at section 31 **HIGH STREET, RATTRAY**

(a) **North side thereof** after part (v) add and insert the following:-

(vi) for a distance of 40 metres or thereby eastwards from the intersection of the extended kerblines thereof with the extended west kerblines of New Road.

(b) **South side thereof** after (vii) add and insert the following:-

(viii) for a distance of 10 metres or thereby westwards from the intersection of the extended kerblines thereof with the extended west kerblines of New Road

(ix) for a distance of 10 metres or thereby eastwards from the intersection of the extended kerblines thereof with the extended east kerblines of New Road

(c) At section **36 KIRK WYND** delete the existing and insert the following:-

Both sides thereof for a distance of 50 metres or thereby northwards from the intersections of the extended kerblines thereof with the extended northeast kerblines of Upper Allan Street.

(d) after section **42 MITCHELL SQUARE** add and insert the following:-

42A NEW ROAD, RATTRAY

Both sides thereof for a distance of 10 metres or thereby southwestwards from the intersections of the extended kerblines thereof with the extended south kerblines of High Street, Rattray.

(e) at section **59 UPPER ALLAN STREET**

At (a) **Northeast side** thereof

(ii) in line 1 after for a distance of delete (30) and substitute with (10)

(b) **Southwest side** thereof

(ii) in line 1 after for a distance of delete (64) and substitute with (44)

(f) In **PART VII NO LOADING AT ANY TIME** at section 31 **HIGH STREET, RATTRAY**

at section **26 UPPER ALLAN STREET**

At (a) **East side** thereof

(ii) in line 1 after for a distance of delete (30) and substitute with (10)

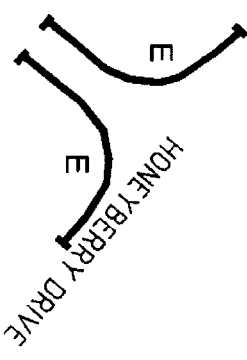
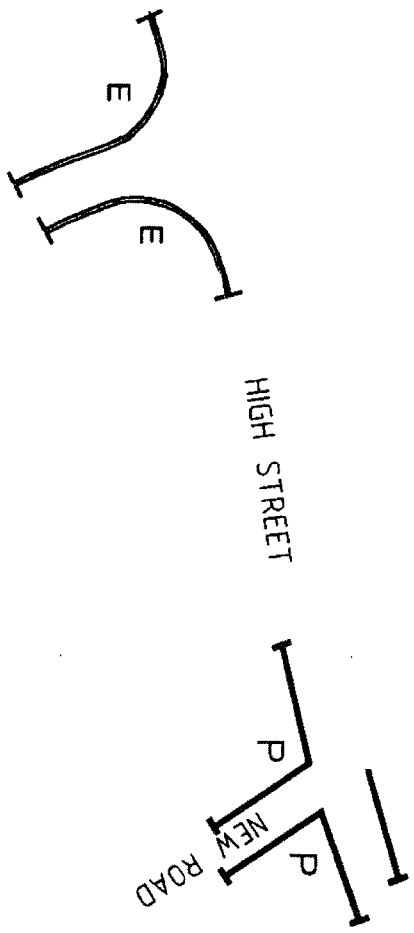
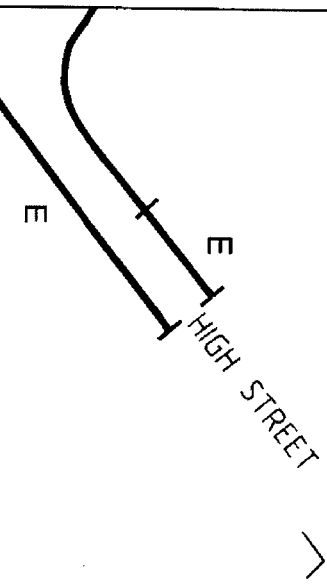
(b) **Southwest side** thereof

(iii) in line 1 after for a distance of delete (64) and substitute with (44)



RATTRAY PRIMARY SCHOOL

COMMUNITY WING



HONEYBERRY CRESCENT

Key:

No waiting at any time (existing)
E

No waiting at any time (Proposed)
P

© Crown Copyright All rights reserved. 100016971 2015

Date	Author	By	Approved	Date

PERTH & KINROSS COUNCIL

PERTH AND KINROSS COUNCIL
(BLAIRGOWRIE TRAFFIC MANAGEMENT) (VARIATION) (NO 17) ORDER 2016

THE ENVIRONMENTAL SERVICES

Drawn by: O Duncanson
Checked by: D McKeown
Approved by: B Caird
Date: 16/06/2015

Executive Director - 1 Telephone Call. Cam. PLOD. 21/06/15




Drawn by: N.T.S.
Project Date: Plan 1
Scale: BTM V06 No 17 2015

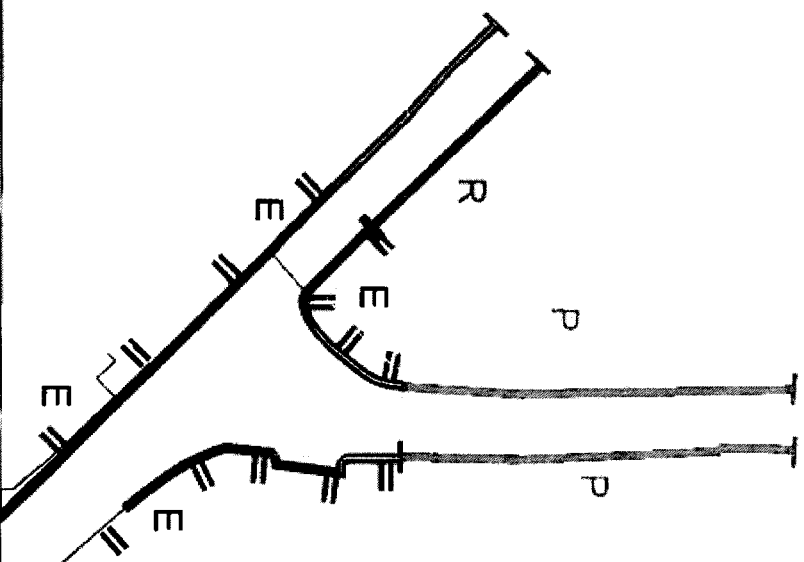


UPPER ALLAN STREET


KIRK WYND

Key:

-  No waiting at any time (existing) **E**
-  No waiting at any time (Proposed) **P**
-  No waiting at any time (existing) to be removed **R**



© Crown Copyright. All rights reserved. 100016971 2012

 PERTH & KINROSS COUNCIL		PERTH AND KINROSS COUNCIL (BLAIRGOWRIE TRAFFIC MANAGEMENT) (VARIATION) (NO 17) ORDER 2016	
AMENDMENTS		PLATE 16/2015	
Date: 17/08/2015 Drawn by: D. McKernan Checked by: B. Cairgill Project No: 1708/2015	Drawing Scale: N.T.S. Project Code: Plan 2 Drawing No: BTM V0 NO 17 2015	System Date:	by: